



AZIMUT EXPLORATION INC.

MANAGEMENT'S DISCUSSION AND ANALYSIS

For the three- and nine-month period ended May 31, 2015

INDEX

SCOPE OF MANAGEMENT'S FINANCIAL ANALYSIS	2
CORPORATE PROFILE AND MISSION	2
OVERALL PERFORMANCE	2
EXPLORATION AND EVALUATION ASSETS	4
NUNAVIK REGION	4
JAMES BAY REGION	17
REGIONAL MODELLING AND PROJECT GENERATION	22
PERSPECTIVE	23
SELECTED FINANCIAL INFORMATION	25
RESULTS OF OPERATIONS	25
OTHER INFORMATION	26
CASH FLOWS, LIQUIDITY AND CAPITAL RESOURCES	26
QUARTERLY INFORMATION	28
CONTRACTUAL OBLIGATIONS	28
OFF-BALANCE SHEET ARRANGEMENTS	29
CARRYING AMOUNT OF EXPLORATION AND EVALUATION ("E&E") ASSETS	29
RELATED PARTY TRANSACTIONS	29
SUMMARY OF SIGNIFICANT ACCOUNTING POLICIES	29
NEW ACCOUNTING STANDARDS OR AMENDMENTS	29
CRITICAL ACCOUNTING POLICIES AND ESTIMATES	30
INFORMATION REGARDING OUTSTANDING SHARES	30
RISK RELATED TO FINANCIAL INSTRUMENTS	30
RISKS AND UNCERTAINTIES	30
OUTLOOK	30
ADDITIONAL INFORMATION AND CONTINUOUS DISCLOSURE	30
CAUTION REGARDING FORWARD-LOOKING INFORMATION	31
CORPORATE INFORMATION	32

SCOPE OF MANAGEMENT'S FINANCIAL ANALYSIS

This report represents a complementary addition to the unaudited condensed interim financial statements by providing additional contextual and prospective information on the financial position and operating performance of Azimut Exploration Inc. ("Azimut" or the "Company") for the nine-month period ended May 31, 2015 ("Q3 2015"). This report should be read in conjunction with the Company's unaudited condensed interim financial statements for the nine-month period ended May 31, 2015, and the annual financial statements for the year ended August 31, 2014, which were prepared in accordance with International Financial Reporting Standards ("IFRS"), as issued by the International Accounting Standards Board ("IASB"). All figures are in Canadian dollars unless otherwise noted.

CORPORATE PROFILE AND MISSION

Azimut is a publicly traded Canadian exploration-stage company that specializes in mineral potential assessment and targeting to discover major ore deposits. Azimut conducts its exploration activities by following two main guiding principles. First, the Company maximizes the probability of discovery by using a cutting-edge targeting methodology that reduces exploration risk. Second, the Company reduces business risk by developing partnerships for projects generated by its targeting methodology.

As at July 8, 2015, Azimut holds thirteen (13) exploration properties comprising 5,661 claims (13 properties and 5,660 claims as at May 31, 2015). The properties were acquired based on the results of the Company's regional-scale assessments of Quebec's mineral potential. Azimut owns a 100% interest in all but four (4) of its properties: Eleonore South for which it holds an interest of 26.4%; Opinaca A and Opinaca B for which it holds 50% each; and Wabamisk for which it holds 49%. As at July 8, 2015, the Company's properties are as follows (Figure 1):

In the Nunavik region, northern Quebec:

- 3 copper-gold-silver-tungsten-rare earth properties (Rex, Rex South and NCG)
- 1 copper-nickel-cobalt-rare earth property (Diana)
- 1 uranium property (North Rae)
- 1 PGE-copper-gold property (Qassituq)
- 1 gold property (Nantais)

In the James Bay region:

- 4 gold properties in the Opinaca area (Opinaca A, Opinaca B, Eleonore South and Opinaca D)
- 1 gold property (Wabamisk) in the Eastmain area
- 1 chromium-platinum-palladium property (Eastmain West) in the Eastmain area

Jean-Marc Lulin, geologist, president, chief executive officer and director of Azimut Exploration Inc., is a qualified person under NI 43-101, and has reviewed the technical disclosures presented in subsequent sections. All claim totals, surface areas and property descriptions are effective as at July 8, 2015.

OVERALL PERFORMANCE

Summary of activities for the quarter and subsequent activities:

- Azimut granted 580,000 stock options to its directors, officers and employees.

Highlights for Q3 2015:

- Azimut ended Q3 2015 with a working capital of \$1,447,000¹. Management believes it has sufficient funds to pay its ongoing general and administrative expenses, and to meet its liabilities, obligations and existing commitments for at least the next twelve (12) months following Q3 2015.
- Azimut continues to pursue its technical evaluation of the Rex, Rex South, Nantais and Qassituq properties in Nunavik, including data interpretation on identified targets.
- Azimut is concentrating its efforts on seeking new partners for available properties.
- Azimut continues to focus on preserving its assets, and the Company has taken measures to control its overall expenses.
- Azimut continues to assess new opportunities that would fit with its business strategy.

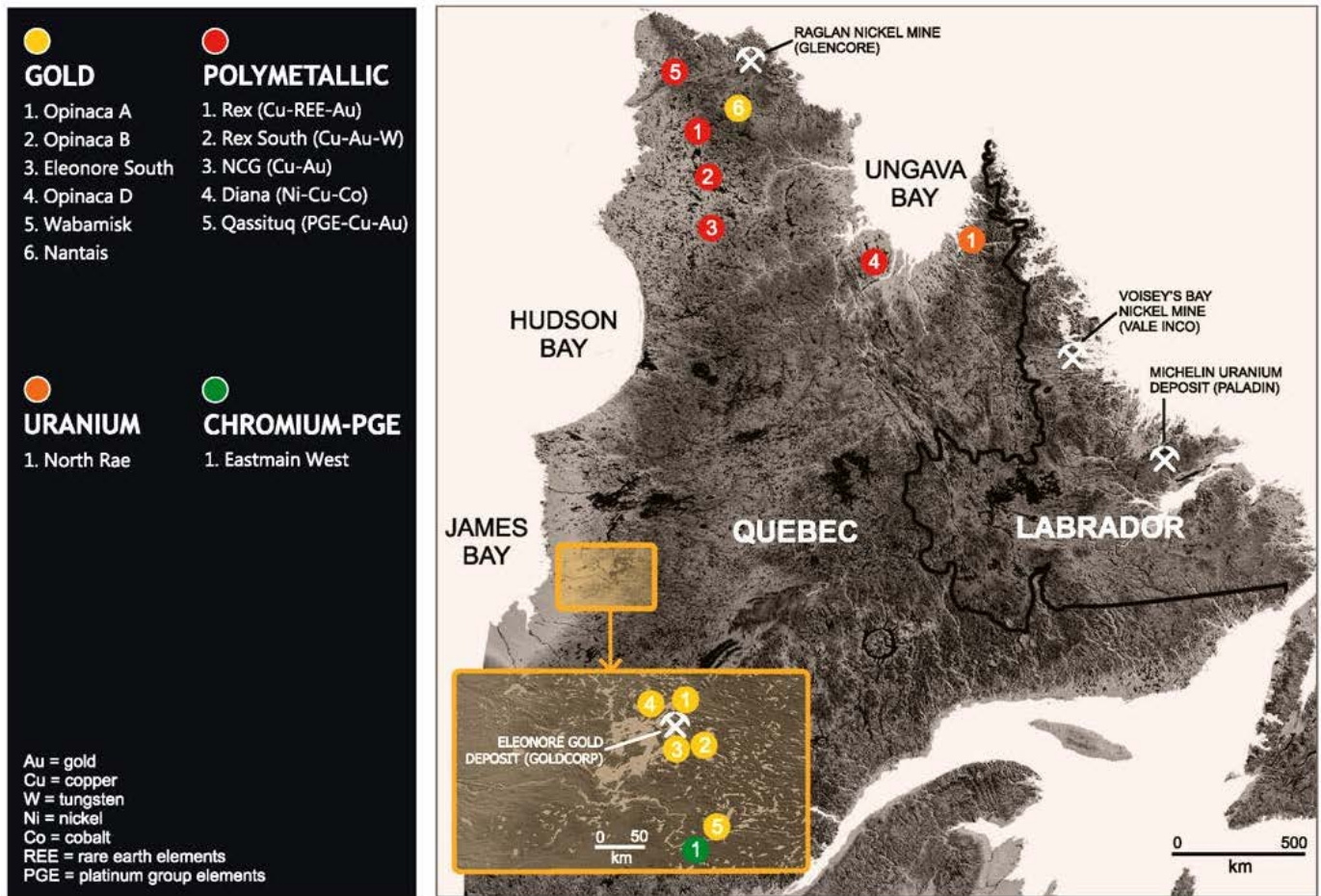


Figure 1: Azimut property location map.

¹ For ease of reading and comparison, dollar amounts in this MD&A are rounded to the nearest thousand for amounts over \$1,000, and to the nearest hundred otherwise, except for equity prices and exercise prices. Refer to the unaudited condensed interim financial statements as at May 31, 2015, for exact amounts.

EXPLORATION AND EVALUATION ASSETS

During Q3 2015, the Company incurred exploration and evaluation (“E&E”) expenditures totalling \$254,000 (\$625,000 – Q3 2014). Most of the work was conducted on the Rex, Rex South, Nantais and Qassitug properties in Nunavik.

The exploration and evaluation assets for Q3 2015 are detailed in the tables on the following pages. All mining properties are located in the Province of Quebec.

NUNAVIK REGION

Azimut believes the Nunavik region has significant potential for large-scale deposits of copper, gold, silver, tungsten, rare earth elements (REE) and uranium. The results of Azimut’s mineral potential assessment covering 640,000 km² in northern Quebec generated many quality exploration targets in Nunavik, several of them quite large. The types of data used in the targeting process included multi-element lake-bottom sediment geochemistry, geophysics, geology and remote sensing. Azimut’s current land position consists of six (6) properties covering polymetallic, copper-gold or gold-only projects, and one (1) uranium property.

NUNAVIK – POLYMETALLIC

Azimut identified very large and very strong geochemical footprints for copper and REE in Nunavik, northern Quebec, and began acquiring the most significant targets in western Nunavik (between Hudson Bay and Ungava Bay) in November 2009. These targets now form the 100%-owned Rex, Rex South, Nunavik Copper Gold (“NCG”) and Diana polymetallic properties.

The extensive Rex, Rex South and NCG properties (collectively 3,050 claims; 1,315.5 km²) provide a commanding position over what the Company calls the **Rex Trend** (Figure 2), which is considered by management to be a new mineral province with the potential to host large-scale deposits, including iron oxide copper-gold (“IOCG”) deposits, intrusion-related polymetallic deposits and sediment-hosted gold deposits. The Rex Trend is largely defined by a strong 330-kilometre-long copper anomaly in lake-bottom sediments coupled with a strong 100-kilometre-long REE anomaly (press releases of March 31 and July 22, 2011). It presents similarities with the Carajás Mineral Province in Brazil (press release of April 4, 2012). Work performed to date on the three Rex Trend properties comprises 21,379 line-kilometres of airborne geophysics, 6,226 infill lake-bottom sediment samples, 7,628 rock samples from prospecting, and 7,070 metres of standard rotary percussion drilling (“rotary”) and reverse circulation drilling (“RC”) in 82 holes, giving Azimut a key exploration edge in the region.

Rex property (copper-gold-silver-REE)

The wholly owned 80-kilometre-long polymetallic Rex property (1,491 claims in 2 claim blocks; 636.2 km²) forms the northern segment of the 330-kilometre Rex Trend, which is also covered by the Rex South and NCG properties. Since announcing the initial copper discovery at Rex (press release of October 13, 2010), Azimut has identified more than 20 other copper or polymetallic (copper-gold-silver-cobalt-tungsten) prospects. Drilling results, supported by prospecting, geological, structural and geochemical data, have confirmed several multi-kilometre IOCG-type targets. Azimut is also investigating the property’s potential for other mineralization types, including diamonds. The main zones and target types are summarized below.

The two main zones on the property, RBL and CM, were discovered during Azimut’s initial exploration program in the summer of 2010.

Exploration properties	Mining properties		Exploration costs					Cost incurred during the period	Option payments	Proceeds received	Credit on duties refundable for loss and refundable tax credit for resources	Impairment of E&E assets	Net book value as at May 31, 2015
	Net book value as at August 31, 2014	Claims and permits	Geological surveys	Geophysical surveys	Administration and other	Depreciation of property & equipment and other							
	\$	\$	\$	\$	\$	\$	\$	\$	\$	\$	\$	\$	\$
Nunavik													
Rex	4,412,917	1,326	55,251	-	-	7,872	64,449	-	(9,500)	(20,000)	(441,291)	4,006,575	
Rex South	453,475	19,574	73,771	-	-	5,844	99,189	-	(23,200)	(26,500)	-	502,964	
NCG	71,586	816	33	-	-	3,108	3,957	-	(5,700)	-	(7,159)	62,684	
Diana	63,180	-	-	-	-	-	-	-	-	-	(8,543)	54,637	
Nantais	264,835	1,318	17,183	19,129	20	-	37,650	-	-	10,053	-	312,538	
Qassituq	48,078	2,136	16,073	-	-	-	18,209	-	-	(5,800)	-	60,487	
Total – Copper-gold-silver-cobalt-REE	5,314,071	25,170	162,311	19,129	20	16,824	223,454	-	(38,400)	(42,247)	(456,993)	4,999,885	
North Rae	-	1,183	-	-	-	-	1,183	-	-	-	(1,183)	-	
Total – Uranium	-	1,183	-	-	-	-	1,183	-	-	-	(1,183)	-	
Total – Nunavik	5,314,071	26,353	162,311	19,129	20	16,824	224,637	-	(38,400)	(42,247)	(458,176)	4,999,885	
James Bay													
Opinaca A, A-East	1,690	-	2,860	-	-	-	2,860	-	-	(1,000)	-	3,550	
Opinaca B, B-North	1,115	-	2,448	-	-	-	2,448	(1,654)	-	(850)	-	1,059	
Eleonore South	8,392	-	1,132	-	-	-	1,132	-	-	(400)	-	9,124	
Opinaca D	79,555	12,057	1,582	-	-	-	13,639	-	-	(530)	(3,812)	88,852	
Wabamisk	18,385	-	330	-	-	-	330	-	-	-	-	18,715	
Total – Gold	108,137	12,057	8,352	-	-	-	20,409	(1,654)	-	(2,780)	(3,812)	121,300	
Eastmain West	68,256	2,897	5,361	309	-	-	8,567	-	-	(1,800)	-	75,023	
Total – Chromium-platinum-palladium	68,256	2,897	5,361	309	-	-	8,567	-	-	(1,800)	-	75,023	
Total – James Bay	177,393	14,954	13,713	309	-	-	28,976	(1,654)	-	(4,580)	(3,812)	196,323	
Total – Mining properties	5,491,464	41,307	176,024	19,438	20	16,824	253,613	(1,654)	(38,400)	(46,827)	(461,988)	5,196,208	

	Mining properties		Exploration costs					Depreciation of property & equipment and others	Cost incurred during the period	Option payments	Proceeds received	Credit on duties refundable for loss and refundable tax credit for resources	As at May 31, 2014
	As at August 31, 2013	Claims and permits	Geological surveys	Geophysical surveys	Drilling	Administration and others							
Exploration properties	\$	\$	\$	\$	\$	\$	\$	\$	\$	\$	\$	\$	\$
Nunavik													
Rex	4,243,734	140,629	57,316	-	600	-	25,251	223,796	-	(19,950)	(24,800)	4,422,780	
Rex South	264,572	94,334	55,371	-	60	-	18,522	168,287	-	-	(23,700)	409,159	
NCG	1,210,251	5,605	4,490	-	-	-	10,353	20,448	-	-	(1,700)	1,229,999	
Diana	59,302	14,690	23,996	6,318	-	-	-	45,004	-	-	(12,900)	91,406	
Nantais	55,914	4,242	16,274	840	-	262	-	21,618	-	-	(6,500)	71,032	
Qassituq	13,327	10,460	27,996	97	-	-	-	38,553	-	-	(11,300)	40,580	
Others, Copper-gold	37,847	-	12,730	-	-	-	-	12,730	-	-	(5,540)	45,037	
Total – Copper-gold-silver-cobalt-rare earth properties	5,884,947	269,960	198,173	7,255	660	262	54,126	530,436	-	(19,950)	(86,440)	6,308,993	
Uranium properties													
North Rae	705,962	5,757	2,160	-	-	-	-	7,917	-	-	(930)	712,949	
Daniel Lake	-	-	-	-	-	-	-	-	-	-	-	-	
Kangiq	-	-	-	-	-	-	-	-	-	-	-	-	
Total – Uranium properties	705,962	5,757	2,160	-	-	-	-	7,917	-	-	(930)	712,949	
Total – Nunavik	6,590,909	275,717	200,333	7,255	660	262	54,126	538,353	-	(19,950)	(87,370)	7,021,942	
James Bay													
Opinaca A, A-East	1,229	-	3,477	-	-	-	-	3,477	(2,036)	-	(1,450)	1,220	
Opinaca B, B-North	770	-	2,337	-	-	-	-	2,337	(1,406)	-	(1,000)	701	
Eleonore South	7,462	-	1,650	-	-	10,278	-	11,928	-	-	(680)	18,710	
Opinaca D	29,362	37,047	5,359	169	-	-	-	42,575	-	-	(2,250)	69,687	
Wabamisk	10,055	2,781	10,210	-	-	300	-	13,291	-	-	(4,400)	18,946	
Total – James Bay	48,878	39,828	23,033	169	-	10,578	-	73,608	(3,442)	-	(9,780)	109,264	
Eastmain West	174,974	-	10,220	2,957	-	-	-	13,177	-	-	(5,100)	183,051	
Total – Chromium-platinum-palladium	174,974	-	10,220	2,957	-	-	-	13,177	-	-	(5,100)	183,051	
Total – Mining properties	6,814,761	315,545	233,586	10,381	660	10,840	54,126	625,138	(3,442)	(19,950)	(102,250)	7,314,257	

The **RBL Zone** is at least 3 kilometres long by 50 to 200 metres wide with a maximum grade to date of 11.3% Cu (grab sample). The preliminary 2011 drilling program (1,764 m in 23 short holes: 21 rotary, 2 RC) yielded the following best grades: 0.34% Cu over 4.58 m, 0.13% Cu over 9.14 m; 0.14% Cu over 13.72 m; 0.64% Cu over 1.52 m; and 0.17% Cu over 6.10 m (press release of February 9, 2012). An envelope of mineralization and alteration is recognizable over the entire zone, and the drilling program revealed that copper values are frequently associated with anomalous values of cobalt and tungsten in a wide (up to 200 m) envelope containing anomalous barium, manganese, phosphorus and iron.

The **CM Zone** measures at least 2.5 kilometres long by 50 to 100 metres wide, with a maximum grade to date of 4.3% Cu (grab sample; press release of October 13, 2010). An envelope of mineralization and alteration is recognizable over the entire zone at surface, and the 2011 drilling program (408 m in 6 short holes: 5 rotary, 1 RC) revealed a strong alteration system, 150 metres wide, with anomalous copper, cobalt, tungsten, molybdenum, barium, manganese, phosphorous and iron values (press release of February 9, 2012).

The mineralization of both zones is present as breccias hosted by migmatitic gneisses. The breccias contain chalcopyrite, bornite and pyrite (\pm covellite), and networks of magnetite and/or hematite with or without quartz veins/veinlets. Alteration is dominated by strong potassic alteration and pervasive silicification, locally accompanied by albite, chlorite and epidote. Anomalous values in gold (up to 0.16 g/t Au at RBL), silver (up to 5.0 g/t Ag at RBL; up to 9.0 g/t Ag at CM) and cobalt (up to 1,130 ppm Co) were announced for surface grab samples collected during the 2010 program (press release of October 13, 2010).

The geological context of the RBL and CM zones (large alteration and breccia systems spatially associated with regional-scale structures) may indicate significant depth to the systems, and both zones show excellent potential for extensions based on their strong magnetic signatures and geochemical footprints in lake-bottom sediments. Azimut considers them to be significant IOCG-type targets. Furthermore, the two zones, spaced 27 kilometres apart, demonstrate the regional scale of mineralization on the Rex property.

A number of other prospects on the property, several of them kilometre-scale, have also yielded significant grades for copper (up to 4.4% Cu), gold (up to 16.2 g/t Au and 580.0 g/t Au), silver (up to 196.0 g/t Ag), tungsten (up to 0.87% W), molybdenum (up to 0.65% Mo), rhenium (up to 0.91 g/t Re) and bismuth (up to 285 ppm Bi) (press releases of February 9, 2012, and October 12, 2010). In addition, results in the southern part of Rex revealed a 4-kilometre trend defined by anomalous barium values (up to 11.95% Ba) within a strong 13-kilometre copper-molybdenum-cobalt-REE-manganese footprint in lake-bottom sediments. This area represents a top-priority IOCG target.

Azimut's management is of the opinion that the Rex property, with a strike length of more than 100 kilometres, has the potential to become an important metal district in northern Quebec. Field work and analytical results to date validate Azimut's assessment of the Rex property as highly prospective for IOCG-type deposits. The IOCG deposit-type encompasses a wide spectrum of ore bodies, often polymetallic and of significant size, which may notably produce iron, copper, gold, uranium, silver, cobalt and REE. The best-known IOCG example is Olympic Dam in Western Australia, one of the largest known deposits in the world. Other prospective zones on the property may be related to deposit types typical of Archean greenstone belts, such as copper-gold mineralization in shear zones and volcanogenic massive sulphides. In addition, the 2010–2011 programs revealed strong exploration potential for diamonds. The ongoing assessment takes into account the results of an infill multi-element lake-bottom sediment program, a detailed aeromagnetic survey, a structural interpretation, and prospecting work on newly discovered ultramafic intrusive rocks and carbonatite dykes (press release of February 9, 2012). The Rex, Rex South and NCG properties cover a deep-seated structural corridor (the "Allemand-Tasiat Zone"), which has been recognized as prospective for diamonds by the Ministry of Natural Resources of Quebec.

The 2011 exploration program was part of Azimut's self-funded \$3.9-million combined exploration program for the Rex and NCG properties. The program comprised the following: ground-based geophysical surveys (49.2 line-km of IP and 122.3 km of magnetics) to better define drilling targets on the RBL and CM zones; infill lake-bottom sediment sampling (614 samples) to further define targets in the western part of the project; 1,116 grab rock

samples from outcrops and boulders during property-wide prospecting; and 2,172 metres of reconnaissance drilling. The drilling program consisted of 29 short holes (2,113 m in 26 rotary holes, and 59 m in 3 RC holes) from which 1,382 drill samples were sent for analysis. Results were published in the press release of February 9, 2012, and are summarized in the above discussion.

In 2012, Azimut's self-funded \$765,000 Nunavik program, which included the Rex property, was designed to increase the sampling density on known quality mineralized zones, and to perform reconnaissance prospecting on newly defined targets. A total of 175 rock grab samples were collected on the Rex property.

For Q3 2015, Azimut incurred \$1,000 (\$ 141,000 – Q3 2014) in claim renewals, and \$63,000 (\$83,000 – Q3 2014) in exploration work for technical evaluation and data interpretation. Azimut might pursue its assessment of the Rex project in 2015 on its own if financial conditions are adequate, or through partnership.

Rex South property (gold-copper-silver-tungsten)

The wholly owned polymetallic Rex South property (1,488 claims, 647.8 km²; 1 block) forms the middle segment of the 330-kilometre Rex Trend. In May 2010, Azimut announced the signing of a letter of intent with Aurizon Mines Ltd ("Aurizon") in which Aurizon could acquire an initial 50% interest in the Rex South project by performing \$5.0 million in exploration work over a five (5)-year period, including 5,000 metres of diamond drilling, and an additional 15% interest upon delivery of a bankable feasibility study. Aurizon has since withdrawn from its option to earn an interest on the Rex South property (Azimut press release of June 12, 2012).

In 2012, Azimut completed a self-financed \$360,000 exploration program in Nunavik that included infill grab sampling on two large zones of the Rex South property. Results were published in press releases dated September 13, 2012, and October 4, 2012 (see below for details). In 2011, Azimut and Aurizon jointly designed a comprehensive exploration program, operated by Aurizon, comprising ground-based geophysical surveys (53.9 line-km of IP and 149.5 km of magnetics), 257 infill lake-bottom sediment samples, 2,530 prospecting samples, 145.35 metres of channel samples (149 samples from 16 channels) and 4,934 metres of drilling in 53 holes on two zones (4,467 m of rotary and 467 m of RC; total of 3,171 samples). Results were published in press releases dated October 31, 2011, and April 4, 2012 (see below for details). In 2010, Azimut was the operator of an exploration program that included property-wide airborne geophysics (5,410 line-km), a detailed lake-bottom sediment geochemical survey (765 samples) and prospecting.

More than 30 mineralized zones and prospects have now been discovered at Rex South (Figure 3). The gold-silver-copper-tungsten-tin **Augossan Zone** is the largest known mineralized zone, and is of particular interest given the surge in the tungsten price in recent years. It represents the first reported occurrence of significant tungsten grades in the Nunavik region. Other commodities of interest are bismuth, tantalum, beryllium, rubidium, molybdenum, rhenium, tellurium and lithium.

The Augossan Zone represents a large polymetallic envelope at the contact between a fluorite-topaz-bearing granitic intrusion (the **Qalluviartuuq Intrusive Complex**) and volcano-sedimentary rocks. It is 7,000 metres long, and 100 to 350 metres wide as defined by drilling, channelling and prospecting data. It remains open in all directions, notably toward the intrusion.

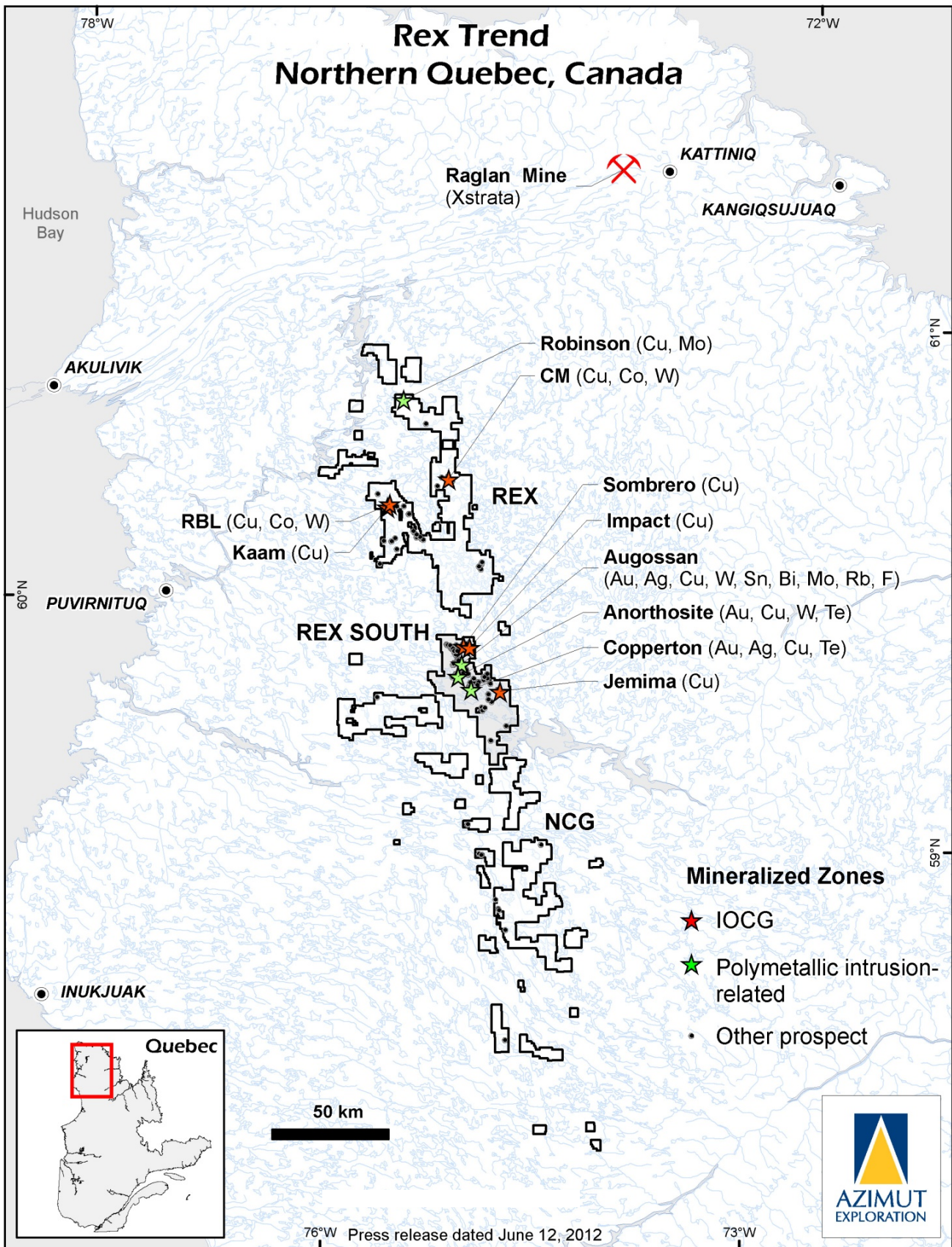


Figure 2: Distribution of Azimut’s wholly-owned Rex, Rex South and NCG properties along the Rex Trend, a newly recognized mineral belt in Northern Quebec.

A total of 78 grab samples were collected from this zone in 2012, mostly from outcrops. The best grades include:

Copper (%)	Tungsten (%)	Gold (g/t)	Silver (g/t)	Sample #
0.84	1.03	-	31.4	L253840
1.71	0.02	1.3	17.9	L253842
1.27	0.18	-	45.1	L253839
0.37	0.21	0.6	62.3	L253836
0.09	1.35	0.4	-	L253803
1.08	0.02	0.6	9.0	L253849

The results for all 788 grab samples collected from this zone from 2010 to 2012 can be summarized as follows:

- Copper: 136 samples returned grades higher than 0.1% Cu, including 25 samples with grades ranging from 0.5% to 2.56% Cu
- Tungsten: 71 samples returned grades higher than 0.05% W, including 49 samples with grades ranging from 0.1% to 4.62% W
- Gold: 141 samples returned grades higher than 0.1 g/t Au, including 28 samples with grades ranging from 1.0 g/t to 23.3 g/t Au
- Silver: 209 samples returned grades higher than 1.0 g/t Ag, including 49 samples with grades ranging from 10.0 g/t to 90.0 g/t Ag

Channel sampling highlights from 2011 included the following: 13.75 g/t Au, 15.8 g/t Ag and 0.23% Cu over 1.1 m; 3.15% W over 1 m; and 0.64% W over 3 m. Channels were cut at 90 degrees to the apparent orientation of mineralization. Drilling highlights from 2011 include the following: 0.14% W over 15.24 m with an interval of 4.20 g/t Ag, 893 ppm Bi, 0.12% W, 0.35% Cu over 7.62 m; 1.28 g/t Au, 8.41 g/t Ag, 0.12% Cu over 6.1 m; 1.10 g/t Au, 2.60 g/t Ag over 9.14 m; 0.56% W, 2.84 g/t Ag, 0.11% Cu over 1.52 m. True widths of the drilling intervals were estimated to be approximately 75% to 100% of core length.

The gold-copper-tungsten **Anorthosite Zone** was also discovered in 2010 (press release of November 8, 2010), several kilometres south of the Augossan Zone. A few reconnaissance holes and prospecting data have outlined a preliminary envelope 4 kilometres long by 200 metres wide with Au, Ag, Cu, W and Te mineralization.

The **Copperton Zone**, discovered about 5 kilometres southeast of the Anorthosite Zone, is 3,500 metres long by 20 to 100 metres wide. The zone's characteristic chalcopyrite and pyrite mineralization occurs as disseminations, veinlets and massive sulphide lenses hosted in a variably sheared, steeply dipping feldspathic intrusion, as well as amphibolites and gneissic metasediments. Results from the 2012 infill sampling program reveal consistent copper-gold-silver grades within the known envelope. The best grades among the 218 grab rock samples include the following:

Copper (%)	Gold (g/t)	Silver (g/t)	Sample #
7.37	3.86	56.9	L253563
2.17	9.56	31.4	L253585
1.19	1.96	11.5	L253742
0.74	4.62	4.46	L253549

The results for all 273 samples collected from this zone in 2011 and 2012 can be summarized as follows:

- Copper: 91 samples returned grades higher than 0.1% Cu, including 32 samples ranging from 0.5% to 9.28% Cu
- Gold: 89 samples returned grades higher than 0.1 g/t Au, including 19 samples ranging from 1.0 g/t to 9.56 g/t Au
- Silver: 77 samples returned grades higher than 1.0 g/t Ag, including 14 samples ranging from 10.0 g/t to 82.7 g/t Ag

Several samples returned significant tellurium (up to 38.4 g/t Te) and cobalt values (up to 500 ppm Co).

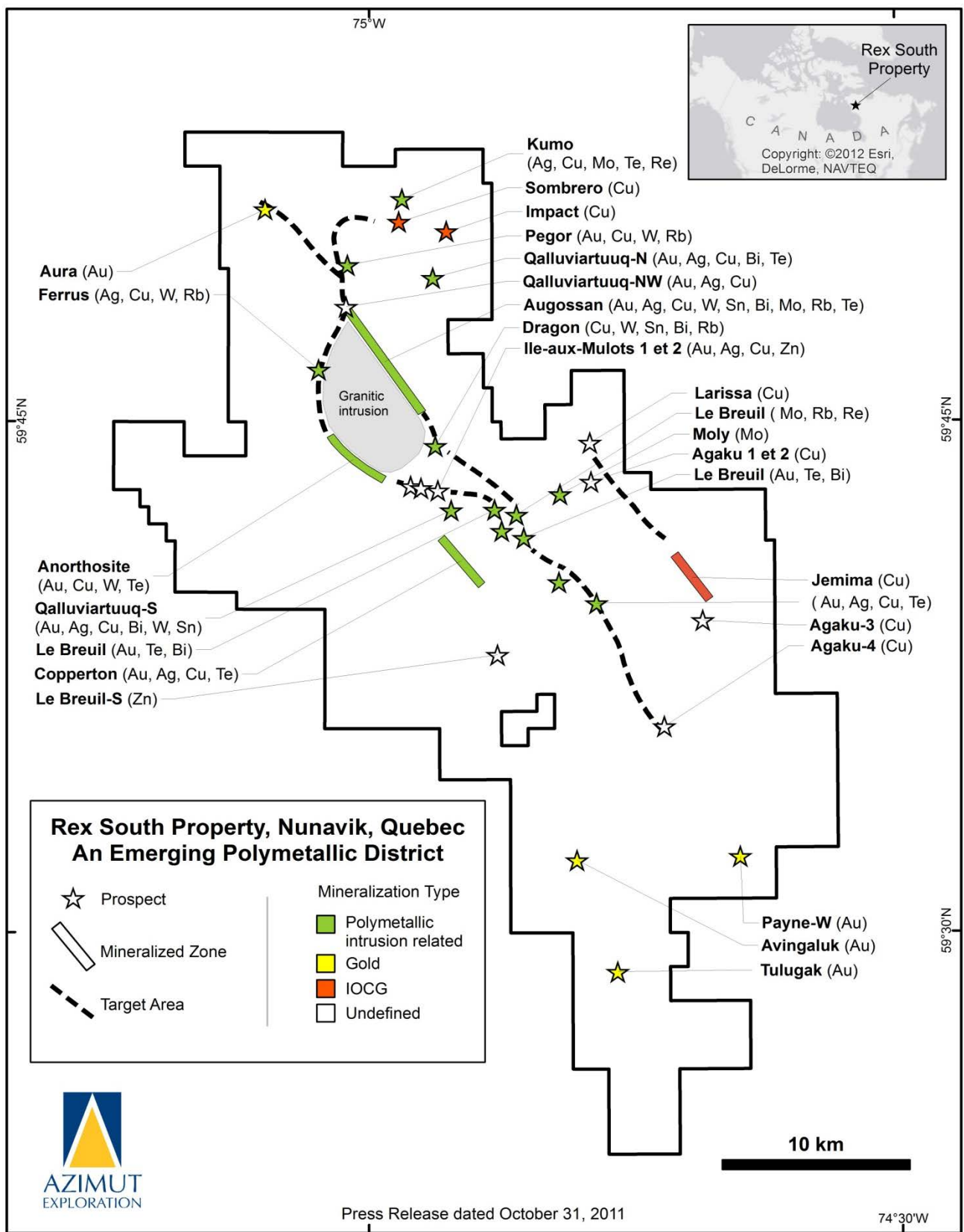


Figure 3: Main mineralized zones on the wholly owned Rex South polymetallic (Au-Cu-Ag-W) property, one of three Azimut properties covering the Rex Trend in Northern Quebec.

The **Aura-Pegor Zone**, 2 kilometres long, is characterized by disseminated pyrite and strong alteration, including tourmaline in veinlets or stockworks accompanied by silica and albite. Grab sample assays include 15 samples with grades ranging from 0.5 g/t Au to 11.75 g/t Au. In addition, this zone presents anomalous values in copper (up to 0.37% Cu), tungsten (up to 0.06% W), bismuth (up to 0.14% Bi) and tellurium (up to 34 g/t Te).

The **Jemima Zone** forms a mineralized corridor 2 kilometres long by 30 to 100 metres wide, characterized by disseminated to semi-massive chalcopyrite and bornite associated with hematite-magnetite in veins, veinlets or as breccia cement, accompanied by strong pervasive potassic alteration, silica, chlorite and epidote. Mineralization and associated alteration are related to a brittle structure that clearly crosscuts the Archean gneissic country rocks. Assays for 15 grab samples ranged from 0.5% to 2.86% copper, up to 0.17% molybdenum and up to 0.422 g/t rhenium.

The Rex South property demonstrates evidence for two types of district-scale mineralized systems:

1. A system mainly emplaced around the 15 km x 5 km ovoid-shaped, fluorite-topaz-bearing Qalluviartuuq Intrusive Complex. This system includes the Augossan, Anorthosite and Copperton zones, and the Pegor, Ferrus, Dragon and Le Breuil prospects. Considerable additional exploration potential exists along the 30-kilometre contact between the intrusion and the volcano-sedimentary host rocks, as well as within the intrusion itself. This 30-kilometre prospective trend is marked by a linear magnetic anomaly around the intrusion. The Aura-Pegor and Le Breuil zones, both characterized by abundant tourmaline and lesser fluorite, may represent a less eroded part of the system (possible roof zones) along the NW and SE extensions of the Augossan trend.
2. IOCG mineralization associated with brittle structures and characterized by copper-dominant values accompanied by hematite and pervasive potassic alteration, represented by the Jemima Trend and the Sombrero and Impact prospects. The Larissa, Agaku-1, Agaku-2, Agaku-4 prospects may also represent IOCG mineralization.

A comparison can be made between the context of the Rex Trend (i.e., the Rex, Rex South and NCG projects) and the world-class Carajás Mineral Province in Brazil. The latter hosts several large IOCG deposits (Sossego, Salobo, Alemão, Gameleira and Cristalino), and intrusion-related Cu-Au-(W-Bi-Sn) and W deposits (Breves, Aguas Claras) associated with anorogenic granite intrusions. The ages for the Carajás IOCG deposits range from Archean (2.77 Ga) to Paleoproterozoic (1.73 Ga), and the intrusion-related Breves deposit is Paleoproterozoic (1.88 Ga). The Breves deposit (50 Mt @ 1.22% Cu, 0.75 g/t Au, 2.4 g/t Ag, 0.12% W, 70 ppm Sn, 175 ppm Mo and 75 ppm Bi) has a number of features in common with the Qalluviartuuq mineralized system at Rex South, particularly the presence of fluorite, tourmaline, chalcopyrite, pyrite, arsenopyrite, wolframite, cassiterite, bismuthinite and native bismuth.

For Q3 2015, Azimut incurred \$20,000 (\$94,000 – Q3 2014) in claim renewals and \$79,000 (\$74,000 – Q3 2014) in exploration work for technical evaluation and data interpretation. The assessment of the project requires follow-up airborne geophysics, prospecting, drilling on previous drill intersections and new targets, with particular focus on the Copperton, Augossan and Jemima zones. Azimut might pursue its assessment of the Rex South project in 2015 on its own if financial conditions are adequate, or through partnership.

NCG property (copper-gold)

The NCG property (71 claims in 4 blocks; 31.5 km²) forms the southern segment of the 330-kilometre Rex Trend that also includes the Rex and Rex South properties. The claim blocks are spread over a distance of about 210 kilometres in a roughly north-south direction. Several attractive targets with comparable footprints to mineralized zones at Rex and Rex South were the focus of an intense field reconnaissance program in the summer of 2011, and a smaller program in 2012. The property-wide 2011 program produced 2,584 infill lake-bottom sediment samples and 746 rock grab samples, mostly from outcrops or slightly displaced boulders (press release of May 8, 2012). The results are presented below.

The most notable prospecting results were for gold (63 samples returned grades higher than 0.1 g/t Au, including 21 samples ranging from 1.0 g/t to 26.1 g/t Au), silver (36 samples returned grades from 1.0 g/t to 33.8 g/t Ag) and

copper (21 samples returned grades from 0.1% to 0.66% Cu). Elevated values for tungsten (up to 0.77% W), molybdenum (up to 0.68% Mo) and rhenium (up to 0.27 g/t Re) were also obtained.

Five of the main prospects identified to date are located in the central part of the NCG property along a 48-kilometre gold-(copper-tungsten) trend. From north to south, they are as follows:

- Nico Prospect (H Block): 6 samples with grades ranging from 0.73 g/t Au to 3.42 g/t Au; hosted by felsic volcanics
- NCG West Prospect (L Block): 4.69 g/t Au, 33.8 g/t Ag, 0.61% Cu and 192 ppm Mo in one sample, and tungsten values of 0.3% W and 0.12% W in two other samples; hosted by felsic and mafic volcanics
- R Block Prospect: 7 samples with grades ranging from 1.48 g/t Au to 26.1 g/t Au; associated with pyrite in banded iron formations
- Fortin Prospect (B Block): anomalous gold (up to 0.4 g/t Au) and copper values (up to 0.31% Cu) associated with strongly silicified pyrite-rich rock extending over a zone 650 metres long; this area in the northern part of the property represents evidence of a newly recognized late-stage mineralization event in the region and warrants additional work

Infill lake-bottom sediment geochemistry (average sampling density of 1 sample/km²) confirmed and outlined the giant copper anomaly that had been previously identified by the Company using government data from a regional-scale survey (press release dated March 31, 2011). The new multi-element geochemical results, combined with regional geological and magnetic data, were used to characterize 33 quality targets within 22 different areas, including some containing 2 or 3 different targets. A few targets correspond to known prospects discovered during Azimut's previous exploration program (see descriptions above), but most remain unexplored. The main target types are as follows:

- 7 copper-only
- 6 copper-molybdenum, copper-molybdenum-cobalt or copper-molybdenum-REE
- 7 gold-only or copper-gold
- 14 nickel-copper or nickel-copper-cobalt

Several high metal peaks are noticeable within these targets, including values in copper up to 791 ppm Cu, gold up to 472 ppb Au, nickel up to 663 ppm, rare earths up to 2,323 ppm REE and molybdenum up to 423 ppm Mo.

In 2012, Azimut's self-funded \$360,000 program was designed to increase the sampling density on already known quality mineralized zones, and to perform reconnaissance prospecting on newly defined targets. A total of 61 rock grab samples were collected on the NCG property.

For Q3 2015, Azimut incurred \$1,000 (\$6,000 – Q3 2014) in claim renewals, and \$3,000 (\$14,000 – Q3 2014) in exploration work for technical evaluation and data interpretation. Azimut might pursue its assessment of the NCG project in 2015 on its own if financial conditions are adequate, or through partnership.

Diana property (copper-nickel-cobalt-REE)

Azimut acquired the Diana property in east Nunavik by map-staking in 2009. The property comprises five (5) separate claim blocks totalling 207 claims over a surface area of 93.7 km². It is defined by a strong 45-kilometre-long, multi-element geochemical footprint in lake-bottom sediments, and is considered to be a major copper, nickel, cobalt and REE exploration project. The property is well positioned, just 40 kilometres northwest of the town of Kuujuaq, and about 50 kilometres southwest of the Ungava Bay shoreline.

Initial exploration work was carried out in the summer of 2010 by Azimut's partner at the time, Valencia Ventures Inc. ("Valencia"). Work included airborne magnetic and spectrometric surveys, detailed lake-bottom sediment geochemistry and intensive prospecting. Six target areas were identified, four of which show strong to very strong combined copper-nickel-cobalt anomalies in lake-bottom sediments. The largest target has a strike length of

16 kilometres, and largely coincides with a trend of magnetic highs that may correspond to a previously unrecognized mafic to ultramafic layered intrusive complex.

For Q3 2015, Azimut did not incur any amount for claim renewals (\$15,000 – Q3 2014), or for exploration work (\$30,000 – Q3 2014). Azimut might pursue its assessment of the Diana project in 2015 on its own if financial conditions are adequate, or through partnership.

NUNAVIK – COPPER-GOLD

Qassituq property

In the fall of 2012, Azimut acquired three copper-gold properties in northern Nunavik based on the company's systematic data processing of the region (press release of January 17, 2013). The wholly owned Qassituq property (149 claims, 61.4 km²) lies north of the Cape Smith Belt at a distance of 85 kilometres south of the Inuit village of Salluit on the Arctic Ocean, and 145 kilometres west of Glencore's world-class Raglan mine.

The property displays very strong geochemical anomalies in lake-bottom sediments, notably in arsenic and/or copper. It comprises several historical mineralized prospects (grab samples), including three (3) prospects with values up to 1.7% Cu and 0.54 g/t Au. The Qassituq property also displays a strong potential for platinum group elements (PGE) related to ultramafic lithologies on the property.

For Q3 2015, Azimut incurred \$2,000 (\$10,000 – Q3 2014) in claim renewals, and \$16,000 (\$28,000 – Q3 2014) in exploration work for technical evaluation and data interpretation. Azimut might pursue its assessment of this project in 2015 on its own if financial conditions are adequate, or through partnership.

NUNAVIK – GOLD-ONLY

Nantais property

The wholly owned Nantais gold property (383 claims; 160.5 km²) is located about 80 kilometres south of Glencore's Raglan nickel mine, and 115 kilometres southwest of the Inuit village of Kangiqsujuaq. Azimut conducted its first prospecting program in the summer of 2011, producing 24 grab samples mostly from outcrops, and followed up in 2012 with another 128 samples. To date, mineralization has been recognized along a 3-kilometre prospective trend, open in all directions, which includes three historical prospects. Mineralization is hosted within a steeply dipping north-trending unit of mafic and felsic volcanic rocks belonging to the Nantais Complex of the Minto Block, a geological division of the Archean Superior Province. The results and geological context indicate an excellent potential for gold-rich polymetallic volcanogenic massive sulphide deposits.

The best results from the 2012 program are as follows (press release dated September 18, 2012):

Gold (g/t)	Silver (g/t)	Copper (%)	Sample #
15.15	31.30	0.86	J351726
15.50	4.53	0.10	J351722
9.98	9.26	0.06	J351723
2.21	66.10	0.80	J351728
1.83	41.50	0.45	J351717

Many samples also returned anomalous zinc (up to 2.26% Zn) and lead values (up to 1.29% Pb). Highlights in 2011 included the discovery of two new gold prospects: 16.7 g/t Au from an outcrop, and 26.1 g/t Au from a near-source boulder (press release of April 19, 2012). The results for all 152 samples collected from this property in 2011 and 2012 can be summarized as follows:

- Gold: 31 samples returned grades higher than 0.1 g/t Au, including 14 samples ranging from 1.0 g/t to 26.10 g/t Au

- Silver: 93 samples returned grades higher than 1.0 g/t Ag, including 15 samples ranging from 10.0 g/t to 99.30 g/t Ag
- Copper: 17 samples returned grades from 0.1% to 0.86% Cu

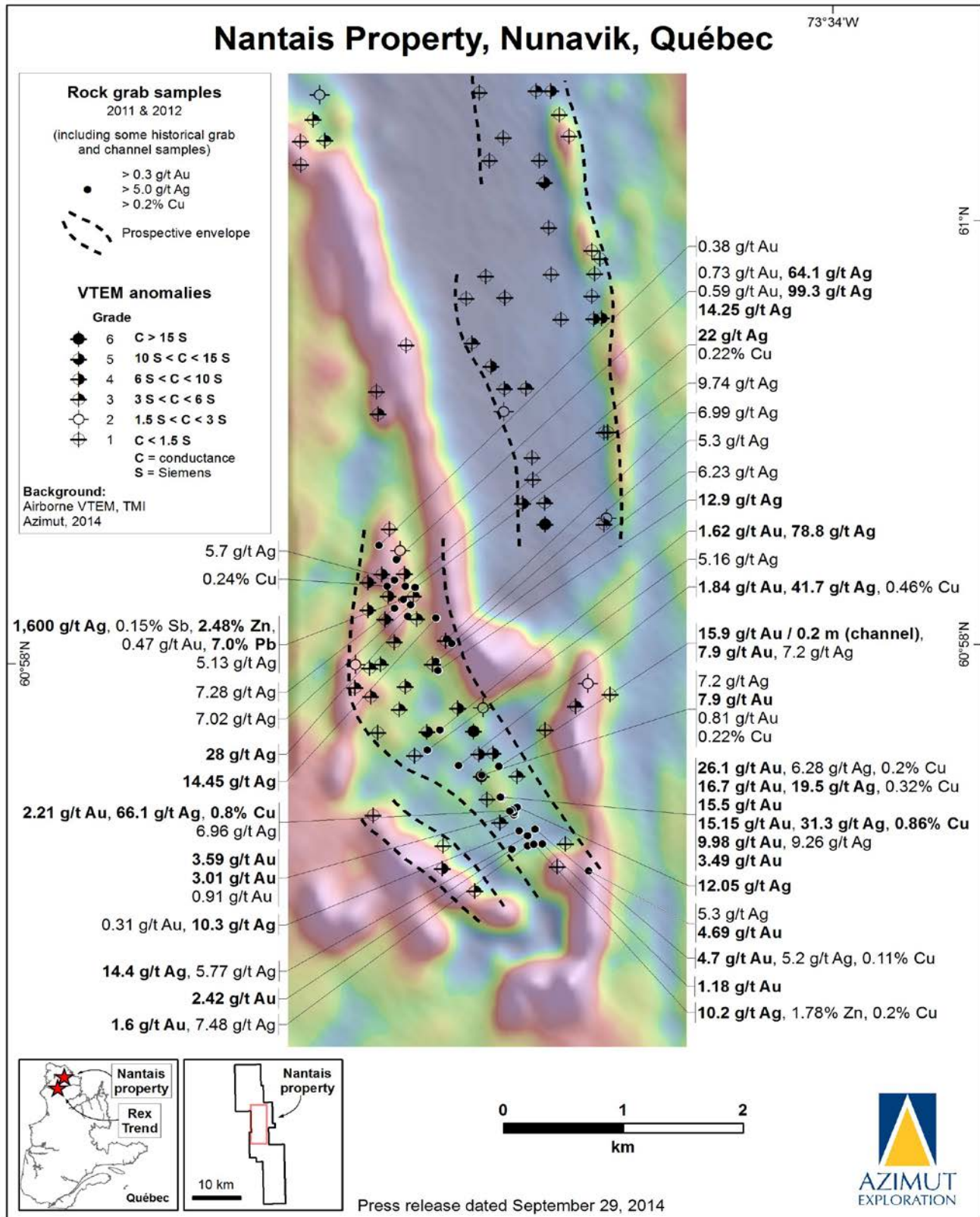


Figure 4: Nantais property - Rock grab samples and VTEM anomalies.

In July 2014, Azimut continued to assess the potential of the Nantais property through a helicopter-borne geophysical survey. The work consisted of a VTEM-Plus time-domain electromagnetic survey and high-resolution magnetic survey for a total of 998 line-kilometres with a line spacing of 200 metres. The survey was performed by Geotech Ltd of Aurora, Ontario. The objective was to advance the project to the drilling stage by delineating high-quality conductors superimposed on, or along strike with, known mineralized prospects and structures. Electromagnetic anomalies with a cumulative length of 18.4 km have been identified over 23 distinct conductors. These include a number of conductors forming an envelope 3.5 kilometres long by up to 900 metres wide, coincident with a 3-kilometre by 200-metre mineralized corridor previously outlined by Azimut (press release of September 29, 2014 and Figure 4).

For Q3 2015, Azimut incurred \$1,000 (\$4,000 – Q3 2014) in claim renewals, and \$37,000 (\$17,000 – Q3 2014) in exploration work for technical evaluation and data interpretation. Azimut might further assess the potential of the Nantais property in 2015 on its own if financial conditions are adequate, or through partnership.

NUNAVIK – URANIUM

North Rae property

Azimut considers Nunavik to be highly prospective for large-tonnage uranium deposits related to intrusive rocks in high-grade metamorphic environments. Azimut holds one (1) uranium property in Nunavik. The North Rae uranium property (66 claims, 29.7 km²) lies in an area of the Ungava Bay region that is considered by management to be a new uranium province in Canada. AREVA, a major uranium company, also has a land position in the same area.

The North Rae property is roughly 40 kilometres long by up to 35 kilometres wide, and lies about 20 kilometres inland of the coastal town of Kangiqsualujjuaq in eastern Ungava Bay, and 160 kilometres northeast of the town of Kuujuaq. The project has strong potential given the property's geochemical signature, its association with anatectic granites, and the spatial relationship to deep-seated structures. The exploration model is a large-tonnage, disseminated uranium deposit hosted by an intrusion and its country rocks. A well-known example of this type is Rössing in Namibia, one of the world's largest uranium mines. Proximal secondary concentrations along late- to post-intrusive brittle or ductile-brittle faults are also considered. This property shares strong similarities with the footprints of several major uranium sites in Quebec, and with the neighbouring Central Mineral Belt in Labrador, a well-known prospective region for uranium.

From 2006 to 2009, at least twelve (12) mineralized zones were discovered at surface on the North Rae property and in its vicinity. These zones have a cumulative length of 17 kilometres with grades up to 3.3% U₃O₈. The zones show an excellent spatial correlation with uranium anomalies identified by geophysical surveys flown over the property. Many targets have yet to be field-tested, and many mineralized zones remain open. No major work has been performed on the property since 2009 given the volatility of the uranium market, the major nuclear incident at Fukushima in March 2011 and the current uncertainty regarding the development of uranium projects in Quebec.

Azimut believes its North Rae project covers a significant portion of the uranium targets in the region, including targets along the contact between the Proterozoic metasedimentary rocks of the Lake Harbour Group and the Archean granitized basement. On its nearby Cage property, AREVA drilled more than 10,000 metres in 2009, and reported 14 mineralized zones with grades up to 9.34% U₃O₈, mostly hosted in metasedimentary rocks of the Lake Harbour Group, which it had called "an important uranium-thorium province" in a report filed with the Government of Quebec in 2007.

The Company's North Rae uranium project benefits from several strategic advantages, notably the property's potential for a large and shallow resource base amenable to open pit mining, and the position of the property only a short distance from port facilities on the Ungava Bay coast, near deep sea water, and close to a permanent airport and other infrastructure.

For Q3 2015, Azimut incurred \$1,000 (\$6,000 – Q3 2014) in claim renewals, but did not incur any amount in exploration work for technical evaluation and data interpretation (\$2,000 – Q3 2014). The property was fully impaired because no E&E expenditures were planned for 2015 due to the uncertainty surrounding the uranium industry and the decision to wait for the provincial government’s final pronouncement on uranium exploration and operations in Quebec. Azimut intends to keep the North Rae property in good standing.

JAMES BAY REGION

The James Bay region was the initial focus of Azimut’s mineral potential modelling methodology in 2003, and still remains a strategic priority. The Company’s current holdings are concentrated in the Opinaca Reservoir (Éléonore Gold Camp) area and the Eastmain River area. Azimut owns interests in five (5) gold properties and one (1) property for chromium and platinum group elements (PGE).

OPINACA RESERVOIR AREA (ÉLÉONORE CAMP) – GOLD

The Opinaca Reservoir lies 320 kilometres from Matagami or Chibougamau. In 2004, Virginia Mines Inc. discovered the major Roberto gold deposit on their Éléonore project, which has since been acquired by Goldcorp Inc. (“Goldcorp”). The mine poured its first gold bar on October 1, 2014, and is expected to ramp-up to the design throughput of 7,000 tonnes per day by 2018 (Goldcorp press release of October 2, 2014). Mineralization has been drill-tested along a strike distance of roughly 1,900 metres, and to a depth of 1,400 metres where it remains open. Overall, 85% of the reserves have been delineated above 600 metres. Goldcorp has announced probable reserves of 19.3 Mt @ 6.49 g/t Au for 4.03 Moz of contained gold, and inferred resources of 13.25 Mt @ 9.63 g/t Au for 4.10 Moz of contained gold (Goldcorp website; 43-101 compliant data as at December 31, 2013). Based on current reserves, the mine life is 10 years with an expected annual production of 600,000 ounces. Intensive diamond drilling is underway to transform resources into reserves to extend the mine life (Goldcorp 43-101 technical report of March 27, 2014, filed on SEDAR).

Azimut acquired extensive holdings both before and after the 2004 Éléonore discovery based on the targeting results of the Company’s regional-scale gold potential modelling of the entire James Bay region. As a result, it gained one of the leading property positions in the area. Several exploration targets on Goldcorp’s Éléonore property are located in close proximity to Azimut’s project boundaries.

Azimut currently holds four (4) gold properties in the Opinaca area with comparable geological settings to Éléonore (Figure 5):

1. Opinaca A
 - Agreement with Everton Resources Inc. (“Everton”)
 - 327 claims for a total surface area of 170.3 km²
2. Opinaca B
 - Agreement with Everton Resources Inc. (“Everton”) and Hecla Quebec Inc. (“Hecla”, formerly Aurizon)
 - 193 claims in 2 blocks, for a total surface area of 101.0 km²
3. Opinaca D
 - No partnership agreement
 - 459 claims in 2 blocks, for a total surface area of 239.2 km²
4. Eleonore South
 - Three-party agreement with Eastmain Resources Inc. (“Eastmain Resources”) and Goldcorp
 - 282 claims for a total surface area of 147.6 km²

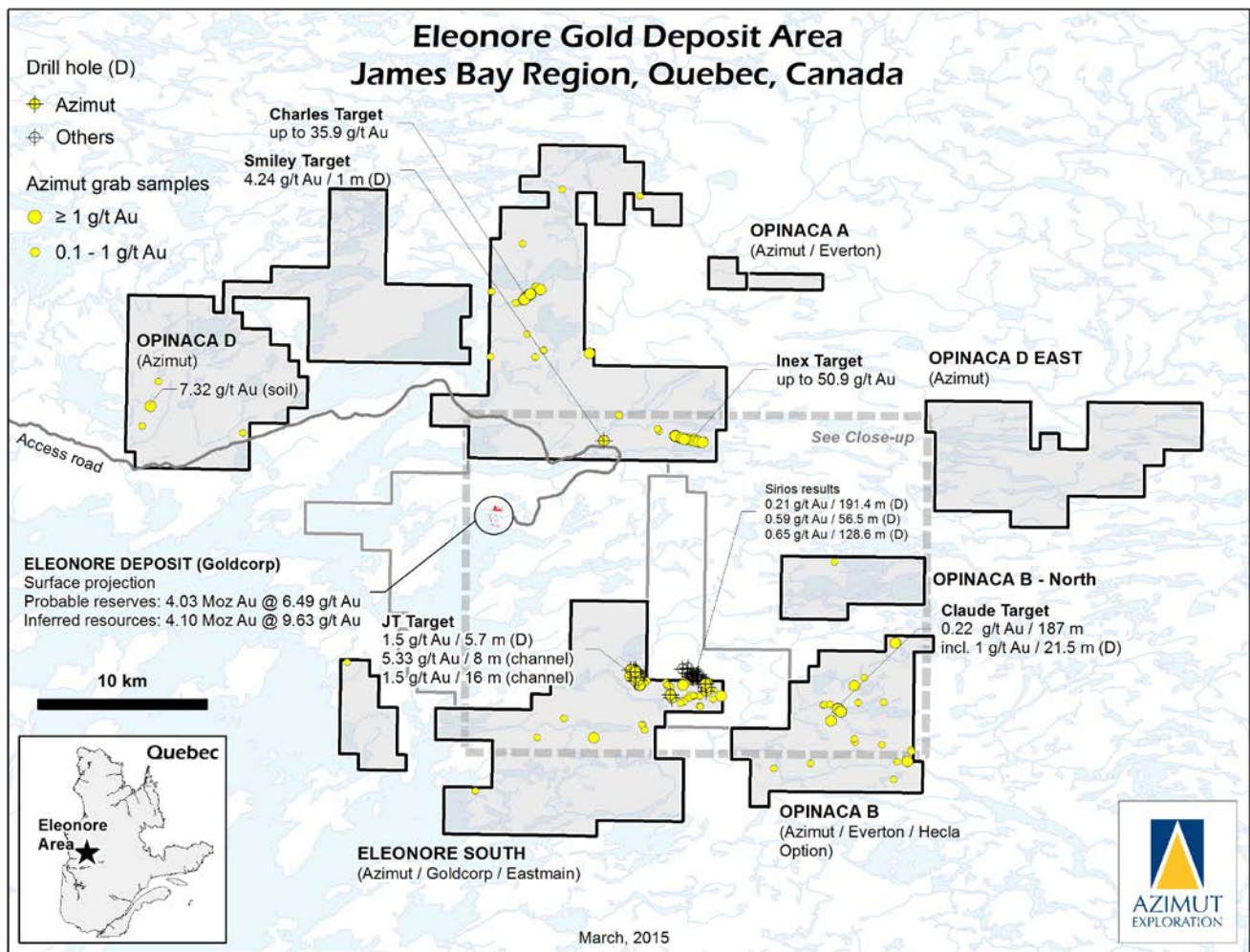


Figure 5: Azimut’s gold properties in the vicinity of Goldcorp’s Élénore gold deposit in the Opinaca Reservoir region of Central Québec.

Opinaca A and B properties

The Opinaca A property is adjacent to Goldcorp’s Élénore property, and Opinaca B comprises two claim blocks to the east (Figures 5 and 6). In April 2010, Azimut confirmed that its partner Everton had earned its 50% interest on the Opinaca A and Opinaca B properties. In September 2010, the properties became subject to a three-way agreement between Azimut, Everton and Hecla, whereby Hecla has the option to acquire a 50% interest in each of the two properties by incurring \$6.0 million in exploration work over four (4) years. Hecla may earn an additional interest of 10%, for a total interest of 60%, by making cash payments totalling \$300,000 over three (3) years from the election date, by incurring expenditures of at least \$3,000,000 over three (3) years from the election date, and by delivering an independent pre-feasibility study on or before the fourth anniversary. The Company will receive cash payments of \$290,000 on the first option and \$150,000 on the second option, and its resulting interest will be 20%. In addition, in the event that mineral resources of at least 2,000,000 ounces of gold at an average grade of at least 6 g/t Au are discovered before the end of the eighth year of the initial option agreement, Hecla shall make a payment of \$1,500,000 in Hecla common shares, subject to regulatory approval. The Company will receive 50% of these issued shares.

On November 15, 2013, an amendment was made to extend the work schedule by two (2) additional years. On November 14, 2014, a second amendment was made to exclude all claims comprising the Opinaca A property from the agreement. All other terms remain unchanged.

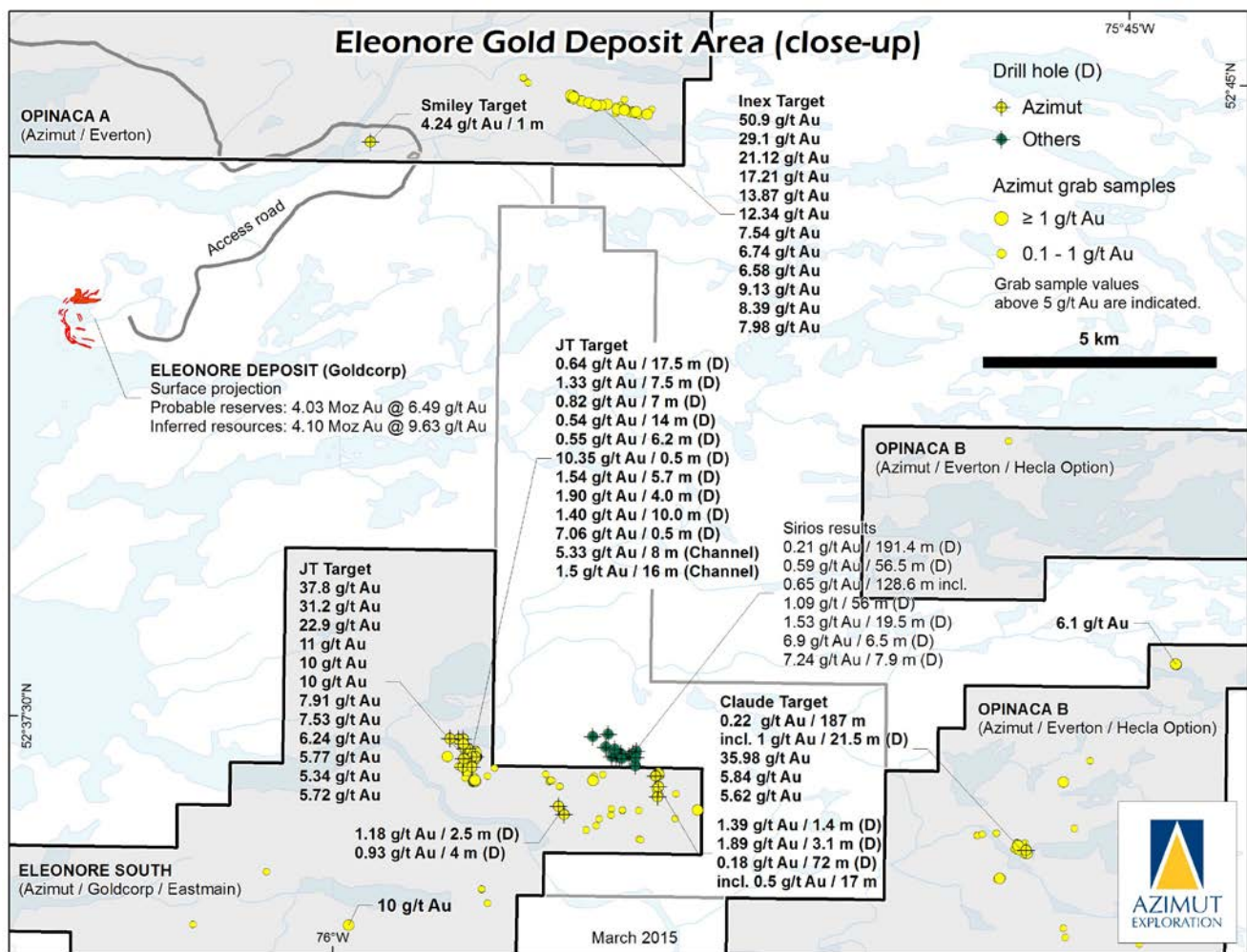


Figure 6: Significant results on Azimut's Opinaca A, Opinaca B and Eleonore South gold properties in the vicinity of Goldcorp's Éléonore gold deposit in the Opinaca Reservoir region of Central Québec.

Exploration on the Opinaca A property began in 2005 when surface prospecting revealed a 1.7-kilometre trend of gold showings with values up to 50.9 g/t Au, named the **Inex Zone**. During the summer of 2007, follow-up prospecting work led to the discovery of the **Charles Target** in the central part of Opinaca A, and results yielded up to 35.9 g/t Au. That same year, a major gold-bearing system was identified at the **Claude Target** on the Opinaca B property. The system appears to be part of a much larger gold trend oriented NE-SW to E-W, extending from the Manuel showing on Everton's adjacent Wildcat property (12.0 g/t Au over 4.6 m in a channel sample) to showings on Azimut's Eleonore South property just west of Opinaca B. In the winter of 2007, Everton, as operator, completed two drilling programs totalling 3,390 metres on both properties to cover all major targets. Assay results included 0.22 g/t Au over 187 m, including 1.0 g/t Au over 21.5 m at the Claude Target. During the winter programs of 2008, Everton carried out ground geophysics (160 line-km of IP and magnetics) and 1,600 metres of follow-up diamond drilling (Charles, Smiley and Lola targets on Opinaca A; Dominic Target on Opinaca B). Drilling results included 4.2 g/t Au over 1 m and 0.4 g/t Au over 1 m on the **Smiley Target**, and 0.6 g/t Au over 0.3 m and 0.6 g/t Au over 1.2 m on the **Dominic Target**.

In 2010, Hecla became project operator according to the terms of the three-way option agreement. In 2011, Hecla carried out a \$1.0 million exploration program consisting of surface sampling, geophysical surveys and 2,000 metres of drilling. In 2012, Hecla followed up with an extensive program comprising 622 line-kilometres of helicopter-borne magnetic-EM surveying, 684 soil samples, 243 rock grab samples, 290 rock channel samples from 258.35 metres of channels and 93 till samples (press release of November 19, 2012). The main results were the discovery of three new outcropping targets on the Opinaca B property. These targets, located along an east-west

structure at the boundary between the Opinaca and La Grande geological subprovinces, share geological similarities with the Éléonore deposit. The **D8 Trench** displays a 20-metre-wide sheared and altered sedimentary unit with amphibolite and quartz-tourmaline veinlets. Best channel sample results included 2.3 g/t Au over 1.0 m and 0.55 g/t Au over 4.0 m. This area presents gold anomalies in soil and till. The **Eric Prospect**, less than 1 kilometre north of D8, yielded eight (8) bedrock samples with values above 0.1 g/t Au, including two above 0.5 g/t Au. The gold-bearing samples were collected from a kilometre-scale arsenic-gold soil geochemistry target. Mineralization is related to calc-silicate-altered sediments and arsenopyrite-tourmaline-bearing pegmatites. The **Penelope Prospect**, about 1 kilometre west of the Eric and D8 targets, yielded ten (10) bedrock samples with values above 0.1 g/t Au, including four (4) with values above 0.5 g/t Au, and a maximum grade of 4.26 g/t Au. Mineralization is associated with quartz-tourmaline veins and veinlets.

The 2014 Hecla-funded program on both the Opinaca A and B properties amounted to \$850,000, and comprised diamond drilling (2,316.9 m in 9 holes on Opinaca A), prospecting (521 grab samples), channelling (202 samples) and till sampling (309 samples) (see press release of March 19, 2015). The drilling program focused on the Smiley prospect, which lies 8 kilometres northeast of the Éléonore mine, and is associated with an E-W trending deformation corridor at its intersection with other subsidiary structures. The drilling program was designed to test a strong gold anomaly in till associated with a gold-arsenic anomaly in soil. Although the target remains unexplained to date, locally intense alteration was observed in greywackes and paragneiss. The 2014 prospecting and till surveys succeeded in improving target definition in the D8, Charles and Dominic areas. The Charles prospect was notably extended with grades up to 2.57 g/t Au. A new \$320,000 Hecla-funded exploration program is being prepared, and is scheduled to take place in 2015.

As at May 31, 2015, Hecla had made cumulative cash payments of \$460,000 (\$340,000 –May 31, 2014), and had carried out work expenditures totalling \$4,042,543. Azimut has cumulatively received \$230,000 in cash payments (\$170,000 in Q3 2014).

Eleonore South property

The Eleonore South property (Figures 4 and 5) is covered by a three-party agreement between Azimut, Les Mines Opinaca Ltée (a wholly owned subsidiary of Goldcorp) and Eastmain Resources. Eastmain Resources is the project operator.

Major exploration programs (prospecting, geophysics, trenching and drilling, funded by Azimut's partners) have mainly focused on the **JT Gold Zone**, which is characterized by altered, sulphide-bearing metasedimentary rocks comparable to those hosting the Roberto gold deposit 12 kilometres to the northwest on Goldcorp's adjacent Éléonore property. Drilling and trenching on the JT Zone have defined a 1.2 km x 100 m auriferous halo, also comparable in nature to the geochemical halo surrounding the Roberto gold deposit.

From 2006 to 2010, thirty-five (35) trenches were excavated on the Eleonore South property, and 5,063 one-metre (1-m) channel samples were collected. The most significant channel result was 5.3 g/t Au over 8 m on the JT Zone. Diamond drilling programs in 2008, 2009 and 2010 tested several high-priority sediment-hosted gold targets. The most significant result from the 2008 program (16 holes; 3,129 m) was 1.5 g/t Au over 5.7 m in the JT Zone. During the \$1.6-million program in 2009 (14 holes; 3,697 m), nine (9) of the twelve (12) holes in the JT area intersected wide intervals of gold-bearing sedimentary rocks along a 1-kilometre-long corridor. The most significant result was 1.40 g/t Au over 10.0 m. The \$1.6-million exploration program in 2010–2011 focused on drill-testing the extensions of the JT Zone with the aim of determining ore grade thicknesses, as well as testing other priority targets elsewhere on the property. A number of attractive areas remain untested by drilling.

As at May 31, 2015, Goldcorp and Eastmain Resources had incurred \$3,200,000 in cumulative work expenditures as part of the joint venture, and ownership of the property is currently as follows: Azimut 26.4%, Goldcorp 36.8% and Eastmain Resources 36.8%. An update on the property is expected from Eastmain Resources, including a work proposal and budget for 2015.

Opinaca D property

The Opinaca D project is about 8 kilometres northwest of Goldcorp's Éléonore property. Exploration on the Opinaca D property began in 2005, and has included reconnaissance geological mapping and prospecting over a number of exploration targets defined by VTEM and/or soil geochemistry anomalies. The soil geochemistry surveys confirmed a broad trend of gold, arsenic and antimony anomalies, with respective maximum values of 7.32 g/t Au, 447 ppm As and 2.3 ppm Sb. The strong gold-arsenic-antimony soil anomalies have not yet been tested by drilling. Several drill targets have been defined on the project.

In 2014, a new block of claims named Opinaca D East (158 claims) became part of the Opinaca D property. This block is located 28 kilometres east of the property's easternmost boundary (see Figure 5).

For Q3 2015, Azimut incurred \$12,000 (\$37,000 – Q3 2014) in claim renewals, and \$2,000 (\$6,000 – Q3 2014) in exploration work for technical evaluation and data interpretation. Azimut might further assess the potential of the Opinaca D property in 2015 on its own if financial conditions are adequate, or through partnership. In such case, the program would comprise airborne geophysics, prospecting and possibly drilling.

EASTMAIN AREA – GOLD

The general Eastmain area is 290 kilometres north of Chibougamau and about 80 kilometres southeast of the Opinaca Reservoir. The area contains the Eau Claire (Clearwater) gold deposit belonging to Eastmain Resources, which announced a 43-101 compliant resource estimate in October 2012 stating measured and indicated resources of 4.87 Mt @ 4.60 g/t Au for 721,000 ounces gold, and inferred resources of 6.4 Mt @ 5.45 g/t Au for 1,122,000 ounces gold.

Wabamisk property

Azimut acquired the Wabamisk property in 2004 (506 claims; 267.8 km²) based on the results of its regional-scale gold-potential modelling of the entire James Bay region. The property is located about 70 kilometres south of Goldcorp's Éléonore property, and has a comparable geological context and geochemical signature.

Initial exploration in 2005 identified several major gold target areas on the property. Most of the known historical gold showings occur within these areas. A soil geochemistry survey in 2006 was followed by prospecting, geological mapping, soil sampling and rock sampling in 2007. The 2008 program consisted of line cutting, IP geophysical surveying, prospecting, geological mapping and rock sampling. The 2009 program, which tested several quality gold targets, included soil sampling, prospecting, grab sampling and channel sampling, and an initial diamond drilling program that focused on the east half of the property. Drill holes mainly intersected sulphides or graphite with little or no gold.

In 2010, Goldcorp completed an 8-hole (2,800 m) diamond drilling program that identified two main prospective areas for gold in the western half of the property. At the **GH Prospect**, the best intercept in six (6) drill holes yielded 2.3 g/t Au over 4.3 m within a large envelope defined by an interval of 0.7 g/t Au, 0.39% Sb and 0.20% As over 19 m. This gold-antimony-arsenic zone is associated with a diorite intrusion and metasedimentary rocks. Mineralization is marked by Sb and As sulphides as disseminations and veinlets accompanied by sericitization and silicification. The area forms a target zone 3.5 kilometres long, outlined by coincident soil (Sb, As) and geophysical (IP) anomalies. The alteration and mineralization footprint indicates a strong exploration potential both along strike and at depth. The second prospective sector, the **Dome-ML Prospect**, is 1.7 kilometres long and yielded several historical high-grade gold values (up to 80.7 g/t Au) in grab samples taken from sheared and altered mafic volcanic units and a dioritic intrusion.

In 2011, Goldcorp earned its 51% interest in the Wabamisk property. On October 18, 2011, Azimut announced that Goldcorp had elected to pursue its second option on the property, whereby it can earn a 70% interest by funding additional exploration work and completing a bankable feasibility study within ten (10) years.

In 2012 and 2013, Goldcorp funded work programs (\$365,000 in 2013) that included a soil geochemistry survey (3,890 samples), prospecting (456 grab samples) and a high-resolution helicopter-borne magnetic survey (3,502 line-km). These programs led to the discovery of a new prospective area in the western part of the property, where prospecting returned 12.45 g/t Au in a quartz vein grab sample, and a soil survey yielded several significant gold anomalies.

In 2014, Goldcorp funded an additional \$271,000 summer program following a targeting phase on the property (see press release of March 19, 2015). The program consisted of mapping and prospecting (195 grab samples). Significant results include the following: 2.42% Cu, 0.41 g/t Au and 23.6 g/t Ag (sample P155906); 1.42% Cu and 7.1 g/t Ag (sample P155867); and 1.01% Cu, 0.67 g/t Au and 9.1 g/t Ag (sample P155855, angular boulder). Field work helped delineate three areas where altered shear zones merit additional follow-up. Data processing and compilation work is underway.

EASTMAIN AREA – CHROMIUM-PGE

Eastmain West property

The wholly owned Eastmain West property (39 claims; 20.7 km²) is located near the Eastmain River, 25 kilometres south of the Clearwater gold deposit belonging to Eastmain Resources, and 290 kilometres north of Chibougamau.

The initial programs in 2005–2006 by Azimut's former partner IAMGOLD focused on the property's gold potential, but the work uncovered significant chromium (Cr) and platinum group element (PGE) mineralization instead. Azimut continued exploring the property with a new focus on Cr-PGE after IAMGOLD terminated the option agreement in 2007 following a corporate decision to cease regional exploration activities in Quebec.

In 2010, Azimut conducted a self-funded exploration program that resulted in the discovery of high-grade chromium mineralization (up to 39% Cr₂O₃) and PGE values up to 1.9 g/t PGE within a 4-kilometre-long ultramafic intrusive body (see press release of May 19, 2011). During the fall program, a total of 50 rock grab samples were collected, and a magnetics-VLF survey covered 54 line-kilometres over the main target zones.

Mineralization occurs as two main rock types: (i) an ultramafic facies with grades ranging from 0.1% to 14.7% Cr₂O₃, and PGE values up to 0.14 g/t Pd+Pt (18 samples); and (ii) a chromite-rich facies in dykes or sills with grades ranging from 17.6% to 39.1% Cr₂O₃, and combined PGE values up to 1.9 g/t (21 samples). Samples of the latter have an average Cr:Fe ratio of 1.24, the highest ratio being 2.20. Two prospects have been identified on the property, each exhibiting both types of mineralization. The **Sledgehammer Prospect** (up to 36.8% Cr₂O₃) can be traced for 100 metres within a 200 m x 900 m magnetic high, whereas the **Dominic Prospect** (up to 39.1% Cr₂O₃) occurs in a magnetic low.

A preliminary mineralogical study shows very coarse chromite grains within a magnesium-rich aluminosilicate matrix. According to the study, a primary grind should be sufficient to easily liberate the chromite from the silicate gangue.

For Q3 2015, Azimut incurred \$3,000 (\$Nil – Q3 2014) in claim renewals, and \$6,000 (\$13,000 – Q3 2014) in exploration work for technical evaluation and data interpretation.

REGIONAL MODELLING AND PROJECT GENERATION

Azimut continues to pursue its mineral potential modelling of several regions in Quebec with the objective of generating new projects, most notably for gold and copper. Opportunities in other regions and for other commodities are also considered.

PERSPECTIVE

The following table presents the status of the current work programs on Azimut's properties, and the planned exploration programs for 2015.

Azimut maintains its conservative business approach by minimizing equity dilution and preserving its cash position, especially in the current context of the mining industry. Azimut's strategy is to focus on developing new partnerships in Quebec in order to safeguard the value added to Azimut's projects. The Company also continues to use its systematic data-processing approach to assess quality exploration opportunities.

The Rex, Rex South and NCG properties (collectively "the Rex Trend") provide Azimut with a commanding position in a new 330-kilometre-long mineral belt containing major polymetallic targets (copper-gold-silver-tungsten-REE). The Company is also maintaining its long-standing exploration focus in the James Bay region with its gold and chromium-PGE properties in the Opinaca and Eastmain areas.

Management believes the Company has adequate financial resources to keep its properties in good standing, and to pay its ongoing general and administrative expenses. The Company does not anticipate having to contribute to work expenditure commitments on its partnered properties to maintain the Company's interest.

NUNAVIK REGION		
Property	Status	2015 planned work program
Rex (copper, gold, silver, REE)	Priority targets identified	Programs may include airborne geophysics, prospecting and drilling These programs would be performed within the framework of a new partnership
Rex South (gold, silver, copper, tungsten)	Priority targets identified	
NCG (copper, gold)	Priority targets identified	
Nantais (gold, silver, copper, zinc)	Priority targets identified	Program may include prospecting, ground geophysics and drilling These programs would be performed within the framework of a new partnership
Diana (copper, nickel, cobalt, REE)	Priority targets identified	To be determined
North Rae (uranium)	Priority targets identified	To be determined
Qassituq (PGE, copper, gold)	Priority targets identified	To be determined

JAMES BAY REGION		
Property	Status	2015 planned work program
Opinaca A (gold)	Priority targets identified	Drilling stage Funding to be determined
Opinaca B (gold)	Priority targets identified	Drilling stage Partner-funded program to be defined
Opinaca D (gold)	Targets identified	To be determined
Eleonore South (gold)	Technical assessment underway	Drilling stage Partner-funded program to be defined
Wabamisk (gold)	Technical assessment underway	Drilling stage Partner-funded program to be defined
Eastmain West (chromium, platinum, palladium)	Priority targets identified	Prospecting and sampling

SELECTED FINANCIAL INFORMATION

	Three-month period ended		Nine-month period ended	
	May 31,		May 31,	
	2015	2014	2015	2014
	(\$)	(\$)	(\$)	(\$)
Expenses				
General and administrative	198,705	74,582	397,197	254,573
General exploration	52,444	1,322	82,126	15,129
Impairment of exploration and evaluation assets	460,805	-	461,988	-
Finance costs, net of interest income	(2,482)	(4,455)	(8,740)	15,926
	709,472	71,449	932,571	285,628
Other gains (loss)	(294)	(8,402)	55,677	50,631
Net loss for the period	709,766	79,851	876,894	234,997
Other comprehensive income (loss)	2,426	(3,356)	(15,220)	(436)
Basic and diluted loss per share	0.019	0.002	0.023	0.006

RESULTS OF OPERATIONS

Q3 2015 COMPARED TO Q3 2014

Azimut reported a loss of \$877,000 for Q3 2015, compared to \$235,000 for Q3 2014². The variations are as follows:

Operating Expenses

General and administrative expenses amounted to \$397,000 in Q3 2015, compared to \$255,000 in Q3 2014. The increase in 2015 is mainly due to the net effect of the following:

- Stock-based compensation costs of \$98,600 compared to \$Nil in 2014, attributable to the fair value of stock options granted and vested. This expense does not affect cash.
- An increase in salary of \$50,000 due to more time spent on seeking new business development opportunities and new partners for available properties.
- A reduction in professional and consulting fees relating to business development of \$7,000 due to the slowdown in activities.
- An increase in travelling and entertainment of \$6,000 due to a greater amount of travelling in the search for new opportunities.

General exploration expenses were \$82,000 in Q3 2015, compared to \$15,000 in Q3 2014. The increase in 2015 is mainly due to the assessment of new opportunities in other regions.

² For ease of reading and comparison, dollar amounts in this MD&A are rounded to the nearest thousand for amounts over \$1,000, and to the nearest hundred otherwise, except for equity and exercise prices. Refer to the unaudited condensed interim financial statements as at May 31, 2015, for exact amounts.

The charge of \$462,000 (\$Nil in Q3 2014) is related to the impairment of E&E assets for Q3 2015. A write-down of \$461,000 was performed on the copper-gold-silver-cobalt-REE properties and a gold property given that no E&E expenses are budgeted and the fact that some claims were abandoned or are not expected to be renewed. A write-off of \$1,000 was performed for the North Rae uranium property, given that no E&E expenditures were planned for 2015 due to the uncertainty surrounding the uranium industry in Quebec, and the decision to wait for the provincial government's final pronouncement on uranium exploration and operations in Quebec. However, the Company has sufficient funds to respect its short-term obligations, and it intends to maintain the North Rae property in good standing.

Finance costs net of interest income decreased in Q3 2015 because the interest charged on the unsecured non-convertible debenture of 2008 was paid off in 2014.

Other gains and losses

The Company reported other gains of \$56,000 for Q3 2015, compared to \$51,000 for Q3 2014. The changes in 2015 were primarily attributable to the net effect of the following:

- The impairment on available-for-sale investments was a loss of \$3,000 in Q3 2015 (\$6,000 in Q3 2014) due to changes in the fair value of available-for-sale investments, which were previously impaired.
- The gain realized on option payments received for the Opinaca B property was \$58,000 (\$57,000 in Q3 2014 for the Opinaca A and B properties).

Other comprehensive loss for Q3 2015 was \$15,000 (\$500 in Q3 2014) due to changes in the fair value of available-for-sale investments.

OTHER INFORMATION

	May 31,	August 31,
	2015	2014
Cash and cash equivalents	\$1,439,887	\$1,860,852
Total assets	\$7,014,104	\$7,940,179
Shareholders' equity	\$6,683,607	\$7,477,121
Number of shares outstanding	37,636,996	37,636,996
Number of stock options outstanding	3,140,000	2,560,000
Number of warrants outstanding	583,334	583,334

Since its incorporation, the Company has not declared cash dividends on its outstanding common shares. Any future dividend payment will depend on the Company's financial needs for its exploration programs and its future financial growth, and any other factor that the Board of Directors deems necessary to consider in the circumstances. It is unlikely that any dividends will be paid in the near future.

CASH FLOWS, LIQUIDITY AND CAPITAL RESOURCES

Azimut is currently in the exploration and evaluation stage, and has not earned significant revenues.

FINANCIAL POSITION

The Company's working capital was \$1,447,000 as at May 31, 2015, compared to \$1,918,000 as at August 31, 2014. Management is of the opinion that the current cash position is sufficient to meet current commitments on a continuous basis for at least the next twelve (12) months. The Company does not anticipate having to contribute to work expenditure commitments on its partnered properties in order to maintain its interest. To continue its exploration programs on its Rex, Rex South and Nantais properties, and its operations beyond May 31, 2016, the Company will periodically have to raise additional funds through the issuance of new equity instruments, the exercise of stock options and warrants, and the search for partners to sign option agreements on certain of its exploration and evaluation assets. While it has been successful in doing so in the past, there can be no assurance it will be able to do so in the future, or that these sources of funding or initiatives will be available for the Company, or that they will be available on terms that are acceptable to the Company.

As at May 31, 2015, the cash and cash equivalents position was lower than at August 31, 2014. The decrease is mainly due to cash used in operation and E&E assets. Total assets were lower than at August 31, 2014, owing mainly to the impairment of E&E assets and the tax credit received. Non-current liabilities consist of the asset retirement obligations based on the assumption that if the Company decides not to continue to explore the Rex, Rex South or NCG properties, the estimated necessary disbursements to settle its obligations would be made in 2017.

Operating activities

For Q3 2015, cash flows used in operating activities totalled \$374,000, compared to \$300,000 for Q3 2014. Net changes in non-cash working capital were \$6,000 (\$73,000 in 2014); the variation was mainly due to the decrease in accounts payable, explained by a reduced level of activity.

Financing activities

No cash flows were provided from financing activities in Q3 2015 or Q3 2014. In Q3 2014, the Company reimbursed the final \$100,000 portion of the unsecured non-convertible debenture and related interest.

Investing activities

The investing activities mainly consisted of the addition to E&E assets. In Q3 2015, net cash flows used in investing activities totalled \$47,000, compared to \$171,000 provided in Q3 2014. The variation is attributable to the following:

- The 2014 tax credit for resources received in Q3 2015 was \$189,000 (\$644,000 in Q3 2014 for the 2011 and 2013 tax credit for resources, as well as for the 2011 and 2010 mining rights).
- The option payment received on E&E assets was \$60,000 for the renewal of options on the Opinaca B property (\$60,000 in Q3 2014 on the Opinaca A and B properties).
- Additions to E&E assets amounted to \$335,000 (\$553,000 in Q3 2014). Significant exploration work was carried out on the copper-gold-silver-rare earth properties (Rex, Rex South and Nantais).

Advanced exploration of the Company's properties, as well as the ongoing identification of early-stage and major exploration targets, are pursuits that require substantial financial resources. In the past, the Company has been able to rely on its ability to raise financing in privately negotiated equity offerings. There is no assurance that the Company will be successful in raising additional funds in the future.

QUARTERLY INFORMATION

The information presented below details the total other income (expenses), the net earnings (loss) and the net earnings (loss) per share for the last eight quarters. The information is based on the financial statements, which have been prepared in accordance with IFRS.

Quarter ended	Other gain (expenses)	Net earnings (loss)	Net earnings (loss) per share	
			Basic	Diluted
			(\$)	(\$)
31-05-2015	(294)	*(709,766)	(0.019)	(0.019)
28-02-2015	(736)	(142,796)	(0.004)	(0.004)
30-11-2014	56,708	*** (24,330)	(0.001)	(0.001)
31-08-2014	(8,246)	** (2,205,062)	(0.059)	(0.059)
31-05-2014	(8,402)	(79,851)	(0.002)	(0.002)
28-02-2014	10,145	(77,000)	(0.002)	(0.002)
30-11-2013	48,888	(78,147)	(0.002)	(0.002)
31-08-2013	(14,310)	** (1,267,089)	(0.035)	(0.035)

* Due to impairment of E&E assets and stock-based compensation.

** Due to the impairment of E&E assets, and the impairment on available-for-sale investments.

*** Due to the interest expense on the debenture being paid off.

For the three-month period ended May 31, 2015, the Company reported a net loss of \$710,000, compared to a net loss of \$80,000 for the three-month period ended May 31, 2014. The change in 2015 was primarily attributable to the net effect of the following:

- General and administrative expenses totalled \$199,000 in the third quarter of 2015, compared to \$75,000 for the same period in 2014. The increase in 2015 is mainly due to the cost of stock-based compensation, and the greater amount of travel and time spent seeking new business development opportunities and new partners for available properties.
- General exploration expenses were \$52,000 in the third quarter of 2015, compared to \$1,000 for the same period in 2014. The increase in 2015 is mainly related to the assessment of new opportunities in other regions.
- The impairment of E&E assets in the third quarter of 2015 amounted to \$461,000 (\$Nil for the same period in 2014).
- A loss of \$300 for the impairment on available-for-sale investments was recorded in the third quarter of 2015 (\$8,000 for the same period in 2014).
- Interest income of \$4,000 was earned in the third quarter of 2015, compared to \$6,000 for the same period in 2014, following a decrease in cash.

CONTRACTUAL OBLIGATIONS

As at May 31, 2015, the Company's contractual obligation payments are as follows:

	Less than 1 year \$	1-3 years \$	4-5 years \$	After 5 years \$
Operating leases	10,123	104,601	-	-
Asset retirement obligations	-	251,480	-	-
Total contractual obligations	<u>10,123</u>	<u>356,081</u>	<u>-</u>	<u>-</u>

OFF-BALANCE SHEET ARRANGEMENTS

The Company has no off-balance sheet arrangements.

CARRYING AMOUNT OF EXPLORATION AND EVALUATION (“E&E”) ASSETS

At the end of each quarter, management reviews the carrying value of its E&E assets to determine whether any write-offs or write-downs are necessary. Based on an impairment analysis performed in Q3 2015, the copper-gold-silver-cobalt-rare earth properties were impaired by \$457,000 (\$Nil in 2014), given that no E&E expenses are budgeted for the Rex, NCG and Diana properties due to the weak market conditions. The Opinaca D gold property was impaired by \$4,000 given that some claims were abandoned or are not expected to be renewed. The North Rae uranium property was impaired by \$1,000 (\$Nil in 2014). The property was fully impaired because no E&E expenditures are planned for 2015 due to the uncertainty surrounding the uranium industry in Quebec, and the decision to wait for the provincial government’s final pronouncement on uranium exploration and operations in Quebec. However, the Company believes the fundamental outlook for uranium remains good for the near future, and thus intends to keep the North Rae property in good standing. Moreover, it has sufficient funds to respect its short-term obligations. The estimation of the impairment charge requires judgment from the management.

RELATED PARTY TRANSACTIONS

Key management includes directors, the chief executive officer (“CEO”) and the chief financial officer (“CFO”). The compensation paid or payable to key management for services consists of salary in the amount of \$202,000 for the nine-month period ended May 31, 2015 (\$205,00 – May 31, 2014), and share-based payments of \$92,000 (\$Nil in 2014).

In Q3 2015, an amount of \$46,000 for salary (\$98,000 in Q3 2014) was capitalized to E&E assets.

As at May 31, 2015, accounts payable and accrued liabilities include an amount of \$40,000 (\$90,000 – May 31, 2014) owed to key management.

In the event that change of control or termination of employment is for reasons other than gross negligence, the CEO will be entitled to receive an indemnity equal to six (6) months salary. After more than two (2) years of employment, the indemnity will be increased by one (1) month for every additional year of employment. The CFO will be entitled to receive an indemnity, which will be equal to twelve (12) weeks salary, and will be increased by one (1) month for every additional year of employment. In both cases, the indemnity is subject to a maximum indemnity period of twelve (12) months. In any event, the indemnity paid must not represent more than 10% of the Company’s liquidities at such time.

SUMMARY OF SIGNIFICANT ACCOUNTING POLICIES

A detailed summary of the Company’s significant accounting policies is provided in note 2 of the annual financial statements as at August 31, 2014.

NEW ACCOUNTING STANDARDS OR AMENDMENTS

A detailed summary of new accounting standards or amendments is provided in note 3 of the annual financial statements as at August 31, 2014.

CRITICAL ACCOUNTING POLICIES AND ESTIMATES

A detailed summary of the Company's critical accounting policies and estimates is provided in note 4 of the annual financial statements as at August 31, 2014.

INFORMATION REGARDING OUTSTANDING SHARES

The Company can issue an unlimited number of common shares, without par value. As at July 8, 2015, there were 37,636,996 issued and outstanding shares, and no shares were held in escrow. Also as at July 8, 2015, there were 583,334 warrants outstanding having an average exercise price of \$0.45, valid until June 20, 2016.

The Company maintains a stock option plan in which a maximum of 3,300,000 stock options may be granted. There was no change in the stock option plan for Q3 2015. The exercise price of the options is set at the closing price of the Company's shares on the TSX Venture Exchange the day before the grant date. The options have a maximum term of ten (10) years following the granting date; the options are granted fully vested, unless otherwise approved by the Board of Directors. As at July 8, 2015, a total of 3,140,000 stock options were outstanding and vested. Their exercise prices range from \$0.19 to \$1.25, and the expiry dates range from April 10, 2019 to March 24, 2025.

RISK RELATED TO FINANCIAL INSTRUMENTS

The Company has exposure to various financial risks, such as credit risk, liquidity risk and market risk from its use of financial instruments. A detailed summary is provided in note 21 of the annual financial statements as at August 31, 2014.

RISKS AND UNCERTAINTIES

There have been no significant changes in the risk factors and uncertainties that the Company is facing, as described in the Company's annual financial statements and Management's Discussion and Analysis for the fiscal year ended August 31, 2014.

OUTLOOK

In the coming year, the Company will continue to concentrate its efforts on seeking new partners for the available properties. Based on current industry trends and demand, the Company will also continue to pursue its mineral potential modelling of several regions in Quebec with the objective of generating new projects.

ADDITIONAL INFORMATION AND CONTINUOUS DISCLOSURE

This Management's Discussion and Analysis report is dated July 8, 2015, and it was approved by the Board on July 14, 2015. The Company regularly discloses additional information through press releases and its financial statements on the SEDAR website (www.sedar.com).

CAUTION REGARDING FORWARD-LOOKING INFORMATION

This document contains forward-looking statements, which reflect the Company's current expectations regarding future events. To the extent that any statements in this document contain information that is not historical, the statements are essentially forward-looking and are often identified by words such as "anticipate", "expect", "estimate", "intend", "project", "plan" and "believe". The forward-looking statements involve risks, uncertainties, and other factors that could cause actual results to differ materially from those expressed or implied by such forward-looking statements. There are many factors that could cause such differences, particularly volatility and sensitivity to market metal prices, impact of change in foreign currency exchange rates and interest rates, imprecision in reserve estimates, environmental risks including increased regulatory burdens, unexpected geological conditions, adverse mining conditions, changes in government regulations and policies, including laws and policies, and failure to obtain necessary permits and approvals from government authorities, as well as other development and operating risks. Although the Company believes that the assumptions inherent in the forward-looking statements are reasonable, undue reliance should not be placed on these statements, which only apply as of the date of this document. The Company disclaims any intention or obligation to update or revise any forward-looking statement, whether as a result of new information, future events or otherwise, other than as required to do so by applicable securities laws.

(s) Jean-Marc Lulin
President and CEO

(s) Moniroth Lim
Chief Financial Officer

CORPORATE INFORMATION

Azimut Exploration Inc.

Board of Directors

Jean-Marc Lulin, P.Geo., PhD., Director (Montreal) ⁽¹⁾
Jean-Charles Potvin, MBA, B.Sc., Director (Toronto) ⁽¹⁾
Louis P. Salley, B.A., LL.B., Director (Vancouver)
Jacques Simoneau, Eng., PhD, Director (Montreal) ⁽¹⁾

⁽¹⁾ Member of Audit Committee

Management

Jean-Marc Lulin, President and Chief Executive Officer
Moniroth Lim, Chief Financial Officer and Secretary

Legal Counsel

XploraMines S.A. (Montreal)

Auditors

PricewaterhouseCoopers LLP/s.r.l./s.e.n.c.r.l. (Montreal)

Transfer Agent

Canadian Stock Transfer Company Inc. (Montreal)

Listing

TSX Venture
Symbol: AZM

Contact Information

Head Office

110, Rue De la Barre
Suite 214
Longueuil, QC
Canada J4K 1A3
Tel.: 450 646-3015
Fax: 450 646-3045
E-mail: info@azimut-exploration.com

Website

www.azimut-exploration.com